

CERTIFIED RECORD OF LAND CORNER MONUMENTATION

R-12

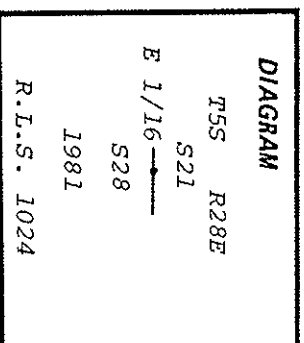
History of original corner establishment:

The section in which this corner is located was originally surveyed under Contract Survey No. 417, dated 1881.

This section was later included in Dependent Resurvey authorized in 1938, and approve Feb. 21, 1941.

Note:

The corner identified by this record was not monumented in connection with either of the surveys noted above.



Description of corner evidence found:

Corner not previously monumented.

Description of monument and accessories | established to perpetuate the original location of this corner:

At the location of this corner, as established by a survey conducted by me, I set a 2 1/2 inch alum pipe, 30 inches long, 2 feet in the ground, with an alum. cap marked as shown above.

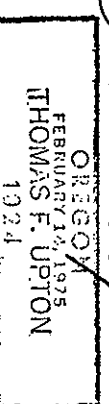
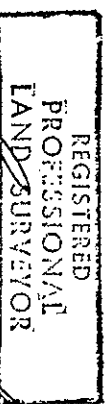
From this monument as set,

A new Bearing Tree, a 14" Fir, bears S 1° W, a distance of 48.2 feet, which I marked E 1/16 S 28 BT.

A new Bearing Tree, a 10" Lodgepole pine, bears N 36° W, a distance of 42.7 feet, which I marked: E 1/16 S 21 BT.

Attached U.S.F.S. signs 54-3 and 54-9 to Bearing Trees and attached brass tags marked R.L.S. 1024. Painted blazes and a 6" wide band of fluorescent red around trunks.

Set 6' steel fence post 5' North of corner with U.S.F.S. signs, 54-2 over 54-9.



Thomas F. Upton, Certificate No. R.L.S. 1024

Office of... Co. Surveyor... County of... Morrow...
 State of... Oregon... I hereby certify that the within instrument was filed in this office
 for record on the 12th day of... January... 1982
David H. Krumbein... Deputy... Martha A. Hughes...
 (COUNTY OFFICIAL) (DEPUTY)

Form R6-7100-57 (9/71)

RECEIVED BY Marion County Surveyor

Date January 12, 1982

Rec'd By M. Hughes

No. 480-K

Ref. dwg. no. C-460-K