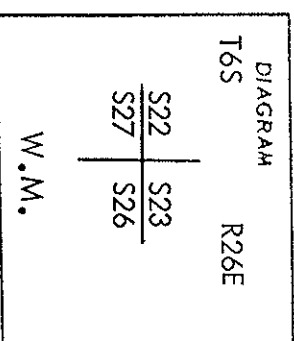


CERTIFIED RECORD OF LAND CORNER MONUMENTATION

Index No. R-17

History of original corner establishment:

This corner was originally established by Edward W. Sanderson under Contract No. 368 dated September 7, 1880. The original notes state that at the corner an 18" x 10" x 6" stone in a stone mound from which:  
 A 36" pine bears S 70° W, 27 LKS (17.8 feet)  
 A 10" pine bears N 18° W, 37 LKS (24.4 feet)  
 A 9" pine bears N 38° E, 28 LKS (18.5 feet)



No record of subsequent remonumentation found in County Records .

Description of corner evidence found:

Area has been disturbed by logging. Found stone 15" x 9" x 7" in vicinity of corner.  
 Reset corner from found BT.  
 A 29" ponderosa pine bears N 18° W 24.4 feet, opened blaze to reveal scribing (26E visible).  
 A rotted stump hole bears S 70° W 17.8 feet ±.

Description of monument and accessories established to perpetuate the original location of this corner

At the corner position a 2 inch by 30 inch iron pipe, with brass cap marked as shown, was set 22 inches in the ground and surrounded with a mound of stones to the cap .

Set steel fence post on section line south and east of corner and attached signs 54-2 and 54-4.  
 Established 4 new BT's:

An 11" red fir bears N 53° E, 66.3 feet scribed T6S R26E S23 BT.  
 A 12" pine bears S 18½° E, 35.8 feet scribed T6S R26E S26 BT.  
 A 12" red fir bears S 65½° W, 108.5 feet scribed T6S R26E S27 BT.  
 A 10" red fir bears N 23° W, 50.7 feet scribed T6S R26E S22 BT.  
 New BT's have a lower blaze scribed BT with a brass washer stamped PLS 1106 nailed flush.  
 Attached signs 54-3 and 54-4 to all BT's and painted red ring around the trees above the upper blaze.  
Location poster located on west side of road 270 feet ± east of corner.  
Used steel tape and magnetic compass with 1½° east declination. Measured to center of Bis.

See map of survey .

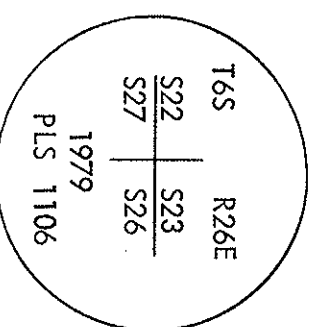

This corner set August 30, 1979.

Witnesses: D. Kaufman, PLS

G. Flowers LSIT

D. Amort

B. J. Reynolds



Office of County Surveyor Morrow County of Morrow  
 State of Oregon , I hereby certify that the within instrument was filed in this office  
 for record on the        day of        by        (DEPUTY)  
 (COUNTY OFFICIAL)

**RECEIVED BY**

**Morrow County Surveyor**

Date 10-9-79

Rec'd By mwls

No. #253-K